

NOTICE OF PUBLIC LOCAL INQUIRY

Wildlife and Countryside Act 1981

Notice is hereby given that an Inspector will be appointed by the Secretary of State for Environment, Food and Rural Affairs to determine

Julia Gough (Hertfordshire County Council)
Hertfordshire County Council (Kelshall 18, 19, 21 and 22) Modification Order 2022
and will attend at:

Kelshall Village Hall, Village Green, Kelshall, SG8 9SE
On 5 November 2024 at 10.00am

To hold a public local inquiry into the Order

The effect of the Order, if confirmed without modifications, will be to modify the Definitive Map and Statement for the area by:-

Adding to them Whites Lane Byway Open to All Traffic commencing from The Street at TL 3334 3601 (point A on part 1 of the Order Plan) then SE along the track for approximately 320m to a right-angled bend at TL 3355 3577 (point B on part 1 of the Order Plan) and continuing as a Restricted Byway ENE along the track for approximately 110m to join Therfield Byway Open to All Traffic 36 at the parish boundary at TL 3364 3581 (point C on part 1 of the Order Plan).

Adding to them Keepers Lane Byway Open to All Traffic commencing from The Street at TL 3334 3601 (point A on part 1 of the Order Plan) then SSW along the track for approximately 285m to TL 3325 3574 (point D on parts 1 & 2 of the Order Plan) then SW along the track for approximately 380m, passing a junction with Kelshall Footpath 15 at TL 3306 3557 (point E on part 1 of the Order Plan), to a junction with Kelshall Footpath 17 and Kelshall Byway Open to All Traffic 18 at TL 3297 3549 (point F on part 1 of the Order Plan).

Adding to them a bridleway commencing from Keepers Lane Byway Open to All Traffic at TL 3325 3574 (point D on parts 1 & 2 of the Order Plan) then SSE for approximately 685m to the E corner of a small wood and a junction with Kelshall Footpath 19 at TL 3354 3517 (point G on part 2 of the Order Plan).

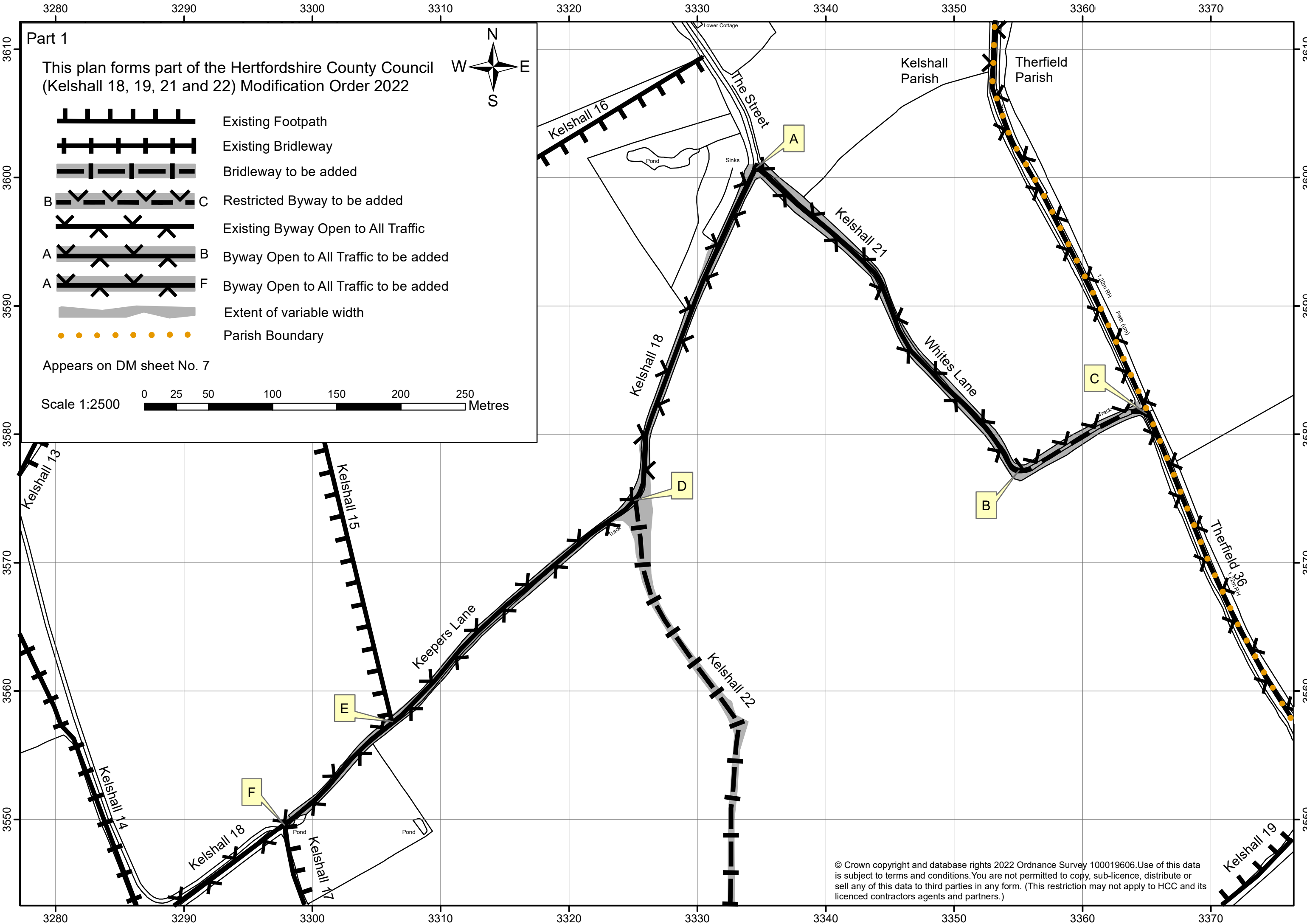
Upgrading to a bridleway part of Kelshall Footpath 19 commencing from the east corner of a small wood at TL 3354 3517 (point G on part 2 of the Order Plan) then SSW on the SE side of the wood for approximately 85 metres to TL 3351 3510 (point H on part 2 of the Order Plan), then SSE on the E side of the field boundary for approximately 185m to cross the stream and join Therfield Byway Open To All Traffic 41 at the parish boundary at TL 3358 3494 (point I on part 2 of the Order Plan).

Any person wishing to view the statements of case and other documents relating to this Order may do so by appointment at Hertfordshire County Council, County Hall, Pegs Lane, Hertford, Hertfordshire SG13 8DN.

Planning Inspectorate Reference: **ROW/3320533**


Contact point at the Planning Inspectorate: Zoe McPhail, Rights of Way Section, Room 3/A, Eagle Wing, Temple Quay House, 2 The Square, Temple Quay, Bristol BS1 6PN.












Email: nabiha.hussain.ox@planninginspectorate.gov.uk




Part 1

This plan forms part of the Hertfordshire County Council (Kelshall 18, 19, 21 and 22) Modification Order 2022

W  E
N
S

-  Existing Footpath
-  Existing Bridleway
-  Bridleway to be added
-  Restricted Byway to be added
-  Existing Byway Open to All Traffic
-  A Byway Open to All Traffic to be added
-  B Byway Open to All Traffic to be added
-  A Byway Open to All Traffic to be added
-  F Byway Open to All Traffic to be added
-  Extent of variable width
-  Parish Boundary


Appears on DM sheet No. 7








Scale 1:2500  Metres

© Crown copyright and database rights 2022 Ordnance Survey 100019606. Use of this data is subject to terms and conditions. You are not permitted to copy, sub-licence, distribute or sell any of this data to third parties in any form. (This restriction may not apply to HCC and its licenced contractors agents and partners.)

Part 2

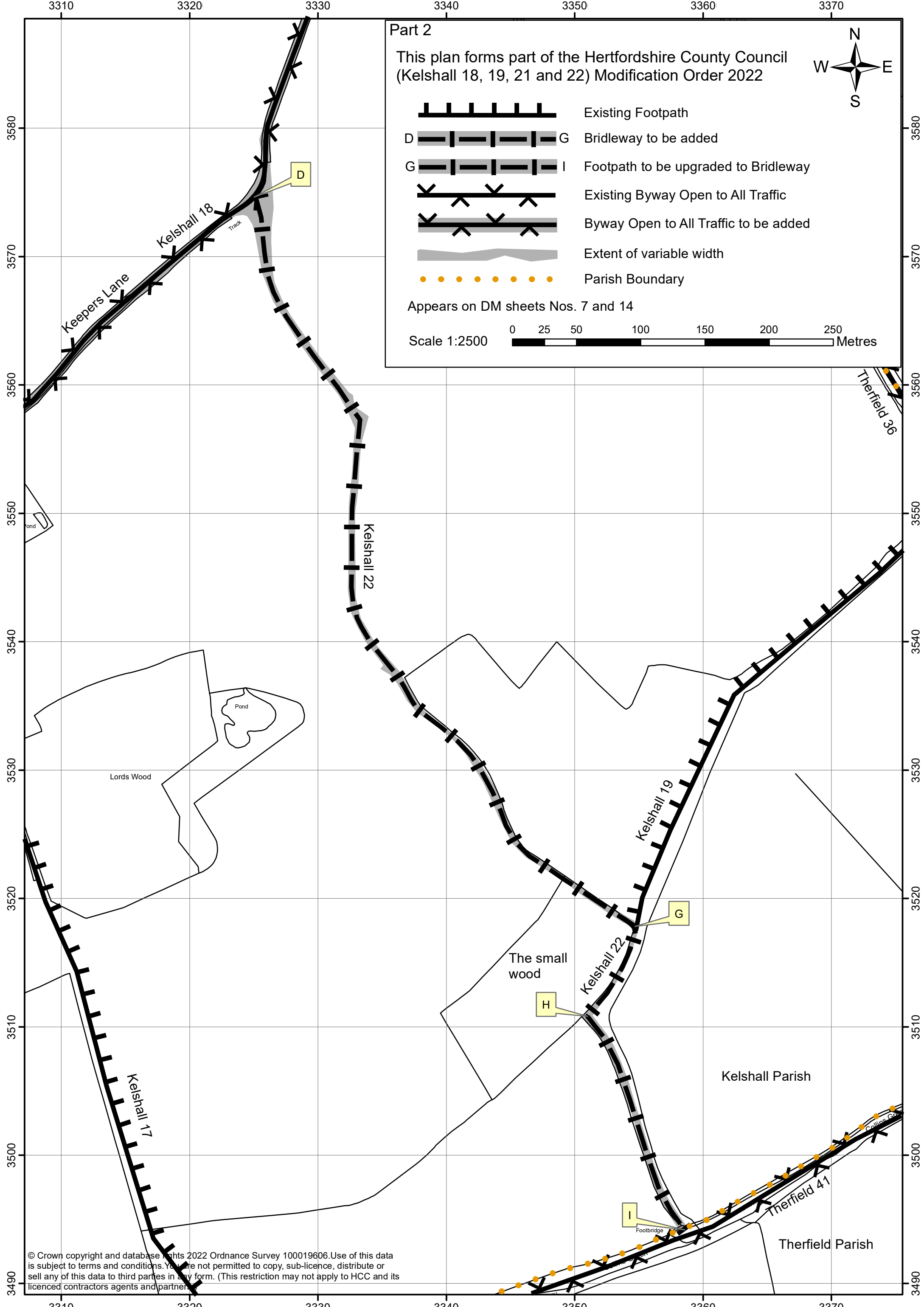
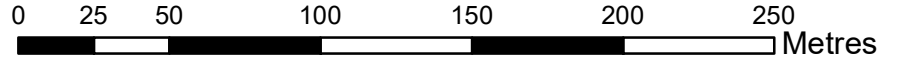
This plan forms part of the Hertfordshire County Council
(Kelshall 18, 19, 21 and 22) Modification Order 2022



-  Existing Footpath
-  D G Bridleway to be added
-  G I Footpath to be upgraded to Bridleway
-  Existing Byway Open to All Traffic
-  Byway Open to All Traffic to be added
-  Extent of variable width
-  Parish Boundary

Appears on DM sheets Nos. 7 and 14

Scale 1:2500



© Crown copyright and database rights 2022 Ordnance Survey 100019606. Use of this data is subject to terms and conditions. You are not permitted to copy, sub-licence, distribute or sell any of this data to third parties in any form. (This restriction may not apply to HCC and its licenced contractors agents and partners.)